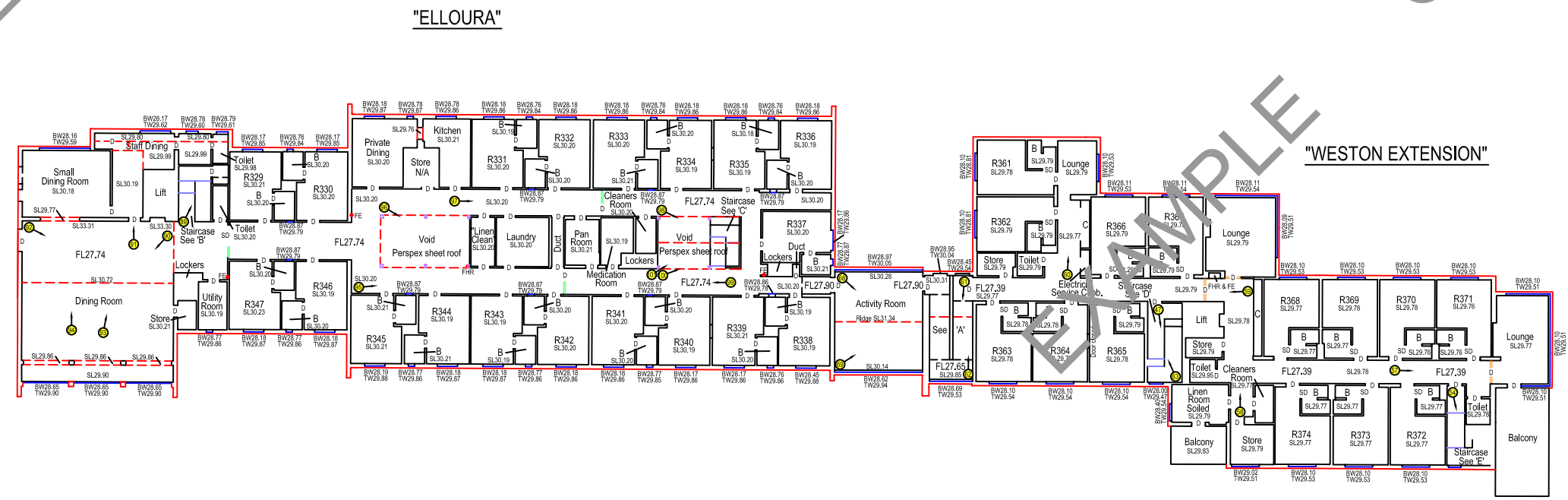
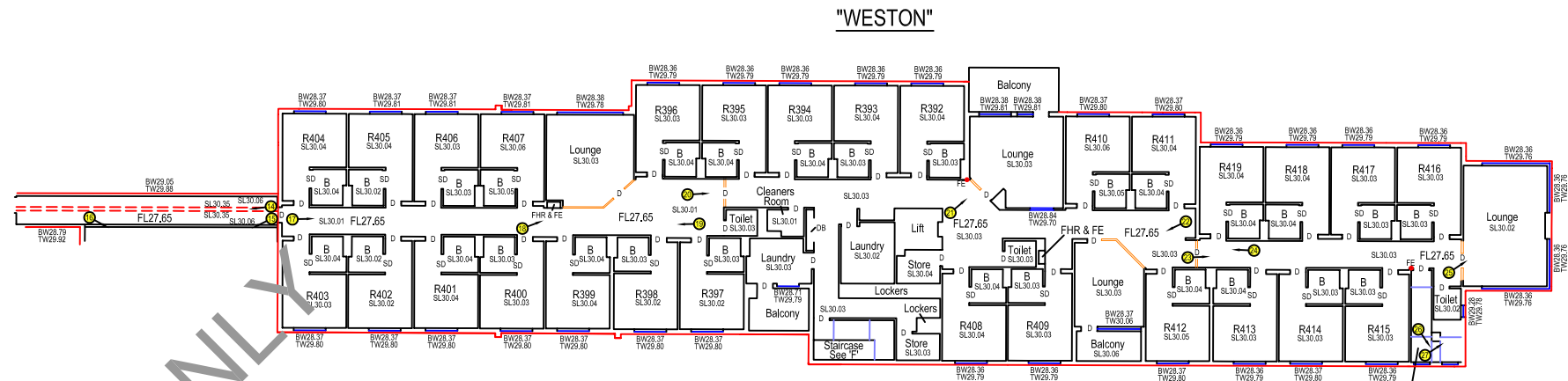
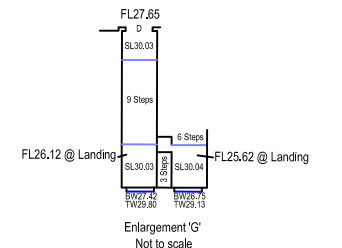
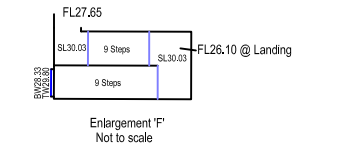
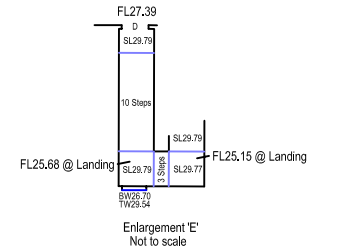
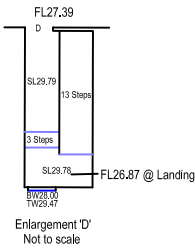
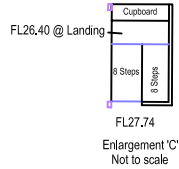
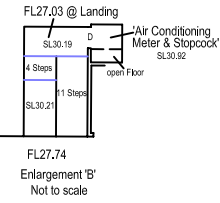
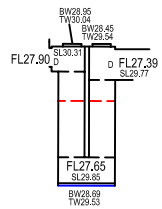




SHEET 2 OF 3  
 SEE SHEET 1 FOR GROUND FLOOR  
 SEE SHEET 3 FOR PHOTOGRAPHIC DETAIL



EXAMPLE ONLY

EXAMPLE ONLY

- Notes:
- Standard Door Height = 2.1m
  - The Columns (Eloura) are the matching Points for both Floors.

**Legend**

	Outside Face of Building		FL - Floor Level
	Window (Glass)		SL - Soffit Level
	Timber / Glass Partition		BW - Bottom of Window
	Change of Soffit Level		TW - Top of Window
	Change of Floor Level		C - Cupboard
	Stair		FHR - Fire Hose Reel
	Door / Window (Metal Frame)		FE - Fire Extinguisher
	Denotes Photo Position (see Sheet 3)		S/B - Switchboard
			D - Door
			SD - Sliding Door
			TD - Top of Door
			TDW - Top of Door / Window above

INTERNAL FEATURE SURVEY OF  
 OF HOLLYWOOD RESIDENTIAL CARE DEVELOPMENT  
 (WESTON, WESTON EXTENSION & PART ELLOURA)  
 CORNER OF MONASH AVENUE & WILLIAMS ROAD, NEDLANDS

**DATUM**  
 HORIZONTAL - PG94 (as to sheet 1 only)  
 VERTICAL - AHD (as to sheets 1 & 2 only)

COPYRIGHT OF ALL THIS PLAN IS RESERVED BY BROWN McALLISTER SURVEYORS AND REMAINS THE PROPERTY OF THE AFORESAID AND SHALL BE RETURNED UPON REQUEST. USE OF ALL OR PART OF THIS PLAN IS RESTRICTED WITHOUT PRIOR WRITTEN PERMISSION.

SCALE 1 : 200

All distances in metres unless stated otherwise


**FIRST FLOOR - SHEET 2 OF 3**

No.	APPROVED AND ISSUE TO CLIENT DETAILS	DATE	CS	JD
0		18.04.2011	CS	JD
REVISIONS				

**Brown McAllister Surveyors**  
 Licensed Surveyors | Land Development & Strata Consultants | Engineering Surveyors  
 Email: admin@brownmcallister.com.au Tel: (08) 9386 9688  
 43 Broadway, Nedlands, Western Australia, 6009 Fax: (08) 9386 9677

SHEET	A1
SURVEYED	CS - FEBRUARY - APRIL 2011
FIELD NOTES	FB 1307, 1390, 1395, 1399 & FILE
DRAWN	CS - 18.04.2011
CHECKED	
REFERENCE	11029-3F

**SHEET 3 OF 3**  
SEE SHEET 1 & 2 FOR INTERNAL FEATURE SURVEY



**INTERNAL FEATURE SURVEY OF  
OF HOLLYWOOD RESIDENTIAL CARE DEVELOPMENT  
(WESTON, WESTON EXTENSION & PART ELLOURA)  
CORNER OF MONASH AVENUE & WILLIAMS ROAD, NEDLANDS**

**DATUM**  
HORIZONTAL - PCGS4 (AS TO SHEET 1 ONLY)  
VERTICAL - AHD (AS TO SHEET 1 & 2 ONLY)  
COPYRIGHT OF ALL THIS PLAN IS RESERVED  
BY BROWN McALLISTER SURVEYORS AND  
REMAINS THE PROPERTY OF THE AFORESAID  
AND SHALL BE RETURNED UPON REQUEST.  
USE OF ALL OR PART OF THIS PLAN IS  
RESTRICTED WITHOUT PRIOR WRITTEN PERMISSION.

SHEET 3 OF 3 NOT TO SCALE  
**PHOTOS - SHEET 3 OF 3**

No.	APPROVED AND ISSUE TO CLIENT DETAILS	DATE	DRAWN	CHECKED
0		18.04.2011	CS	JD

<p><b>Brown McAllister Surveyors</b> Licensed Surveyors   Land Development &amp; Strata Consultants   Engineering Surveyors Email : admin@brownmcallister.com.au 43 Broadway, Nedlands, Western Australia, 6009</p>	SHEET	A1
	SURVEYED	CS - FEBRUARY - APRIL 2011
	FIELD NOTES	FB 1387, 1390, 1395, 1399 & FILE
	DRAWN	CS - 18.04.2011
CHECKED		
REFERENCE	11029-3F	

Client

REVISIONS